

Legend

- East Anglia TWO Onshore Development Area
- Water Body



4	12/09/2019	FC	Fourth Issue.		
3	06/08/2019	FC	Third Issue.	Prepared:	FC
2	01/07/2019	FC	Second Issue.	Checked:	CS
Rev	Date	By	Comment	Approved:	AH

1:7,000
Scale @ A3

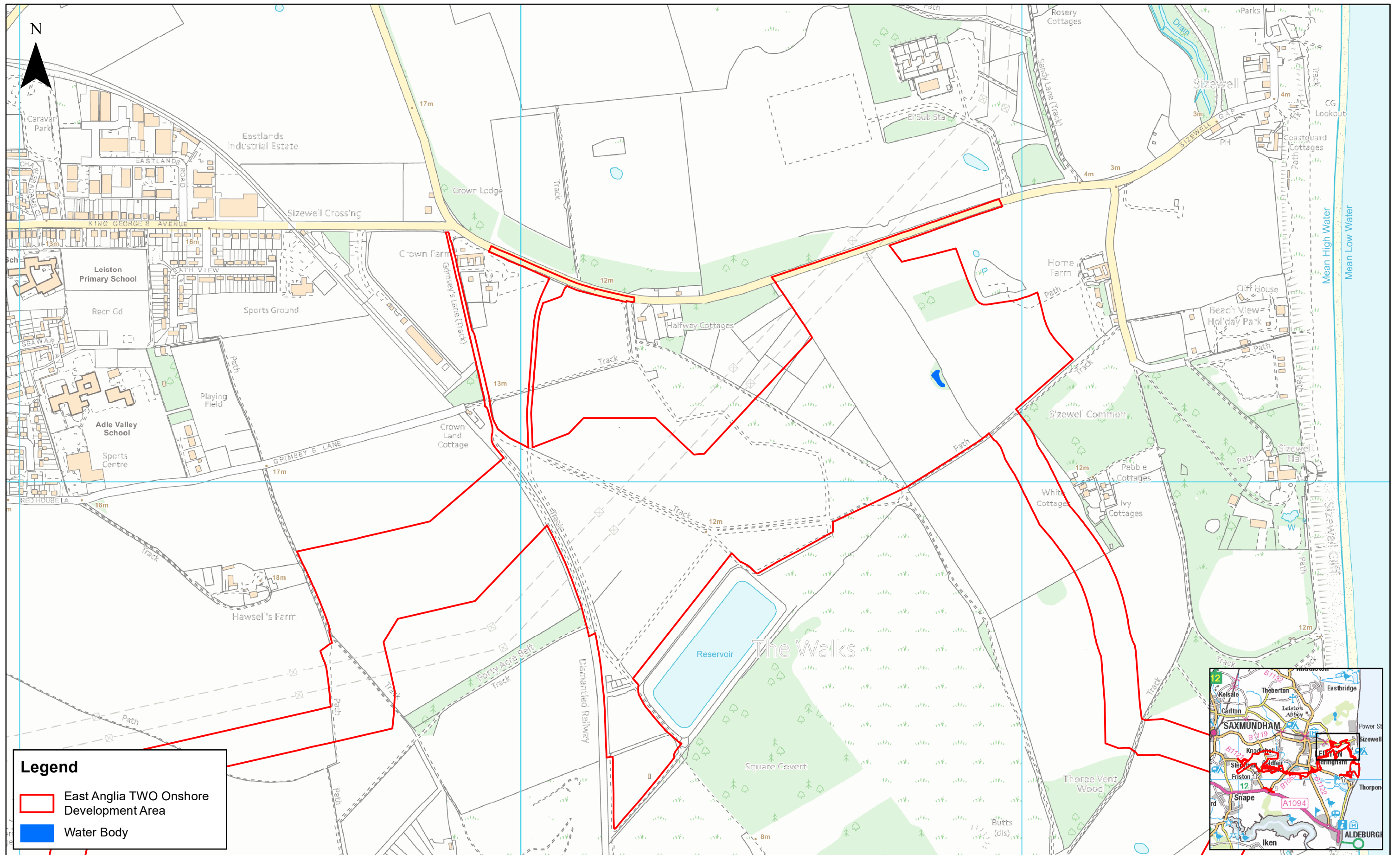
0 200 400 Metres

Source: Survey undertaken by: © Royal HaskoningDHV, 2018. © Crown copyright and database rights 2019. Ordnance Survey 0100031673.
This map has been produced to the latest known information at the time of issue, and has been produced for your information only. Please consult with the SPR Onshore GIS team to ensure the content is still current before using the information contained on this map.
To the fullest extent permitted by law, we accept no responsibility or liability (whether in contract, tort (including negligence) or otherwise in respect of any errors or omissions in the information contained in the map and shall not be liable for any loss, damage or expense caused by such errors or omissions.

East Anglia TWO

Water Body Location Maps

Drg No	EA2-DEV-DRG-IBR-000517	
Rev	4	Coordinate System: BNG
Date	12/09/19	Datum: OSGB36
Figure	22.5a	



Legend

- East Anglia TWO Onshore Development Area
- Water Body



4	12/09/2019	FC	Fourth Issue.		
3	06/08/2019	FC	Third Issue.	Prepared:	FC
2	01/07/2019	FC	Second Issue.	Checked:	CS
Rev	Date	By	Comment	Approved:	AH

1:7,000
Scale @ A3

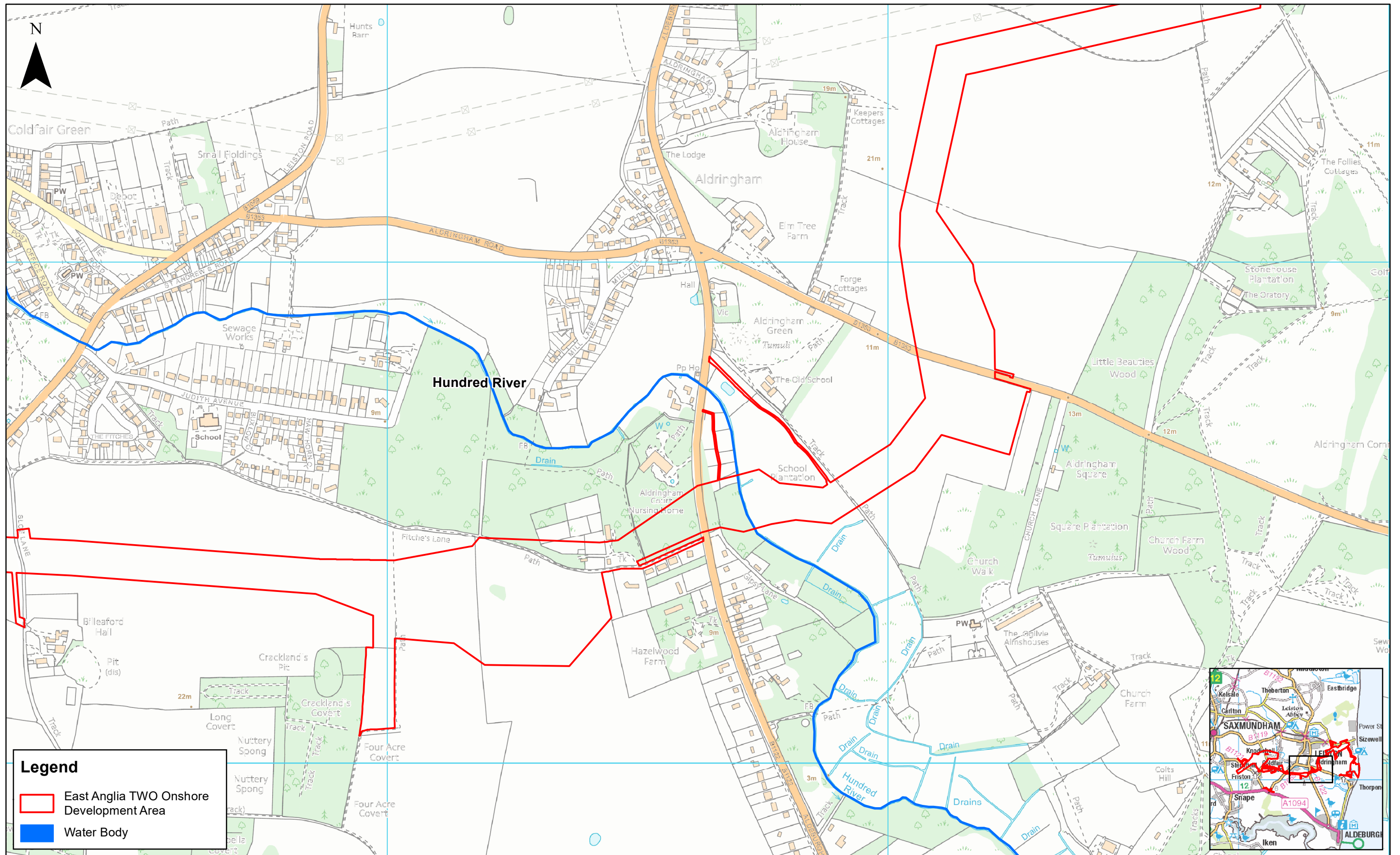
0 200 400 Metres

Source: Survey undertaken by: © Royal HaskoningDHV, 2018. © Crown copyright and database rights 2019. Ordnance Survey 0100031673.
This map has been produced to the latest known information at the time of issue, and has been produced for your information only. Please consult with the SPR Onshore GIS team to ensure the content is still current before using the information contained on this map.
To the fullest extent permitted by law, we accept no responsibility or liability (whether in contract, tort (including negligence) or otherwise in respect of any errors or omissions in the information contained in the map and shall not be liable for any loss, damage or expense caused by such errors or omissions.

East Anglia TWO

Water Body Location Maps

Drg No	EA2-DEV-DRG-IBR-000517	
Rev	4	Coordinate System: BNG
Date	12/09/19	Datum: OSGB36
Figure	22.5b	



Legend

- East Anglia TWO Onshore Development Area
- Water Body



4	12/09/2019	FC	Fourth Issue.		
3	06/08/2019	FC	Third Issue.	Prepared:	FC
2	01/07/2019	FC	Second Issue.	Checked:	CS
Rev	Date	By	Comment	Approved:	AH

1:7,000
Scale @ A3

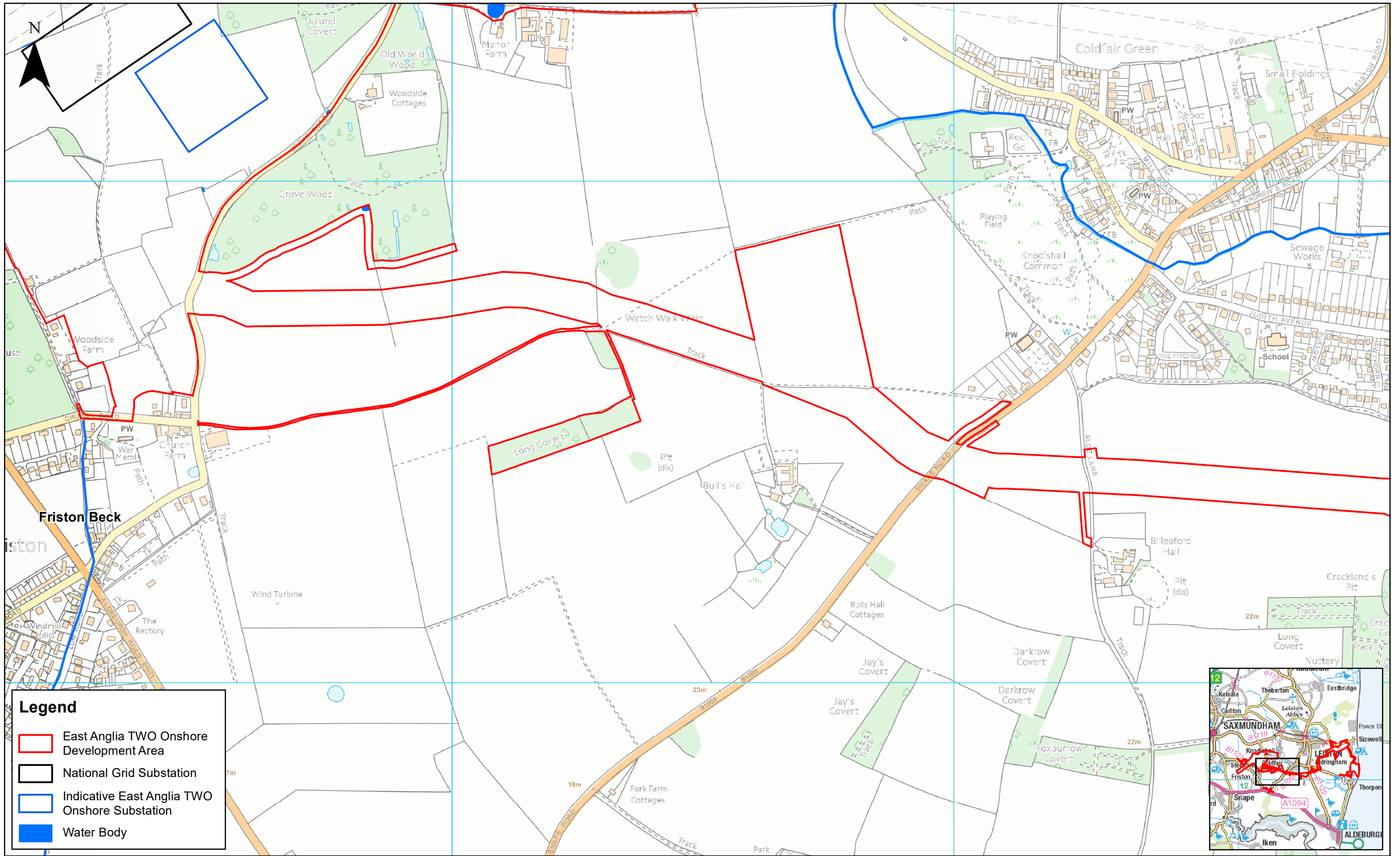
0 200 400 Metres

Source: Survey undertaken by: © Royal HaskoningDHV, 2018. © Crown copyright and database rights 2019. Ordnance Survey 0100031673.
This map has been produced to the latest known information at the time of issue, and has been produced for your information only. Please consult with the SPR Onshore GIS team to ensure the content is still current before using the information contained on this map.
To the fullest extent permitted by law, we accept no responsibility or liability (whether in contract, tort (including negligence) or otherwise in respect of any errors or omissions in the information contained in the map and shall not be liable for any loss, damage or expense caused by such errors or omissions.

East Anglia TWO

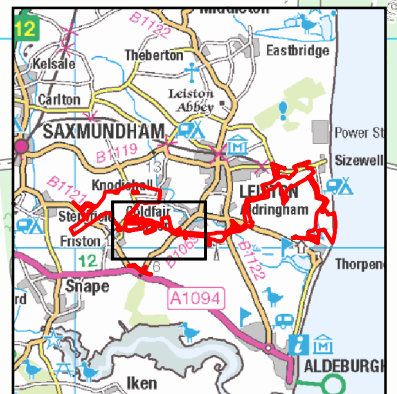
Water Body Location Maps

Drg No	EA2-DEV-DRG-IBR-000517	
Rev	4	Coordinate System: BNG
Date	12/09/19	Datum: OSGB36
Figure	22.5c	



Legend

- East Anglia TWO Onshore Development Area
- National Grid Substation
- Indicative East Anglia TWO Onshore Substation
- Water Body



4	12/09/2019	FC	Fourth Issue.		
3	06/08/2019	FC	Third Issue.	Prepared:	FC
2	01/07/2019	FC	Second Issue.	Checked:	CS
Rev	Date	By	Comment	Approved:	AH

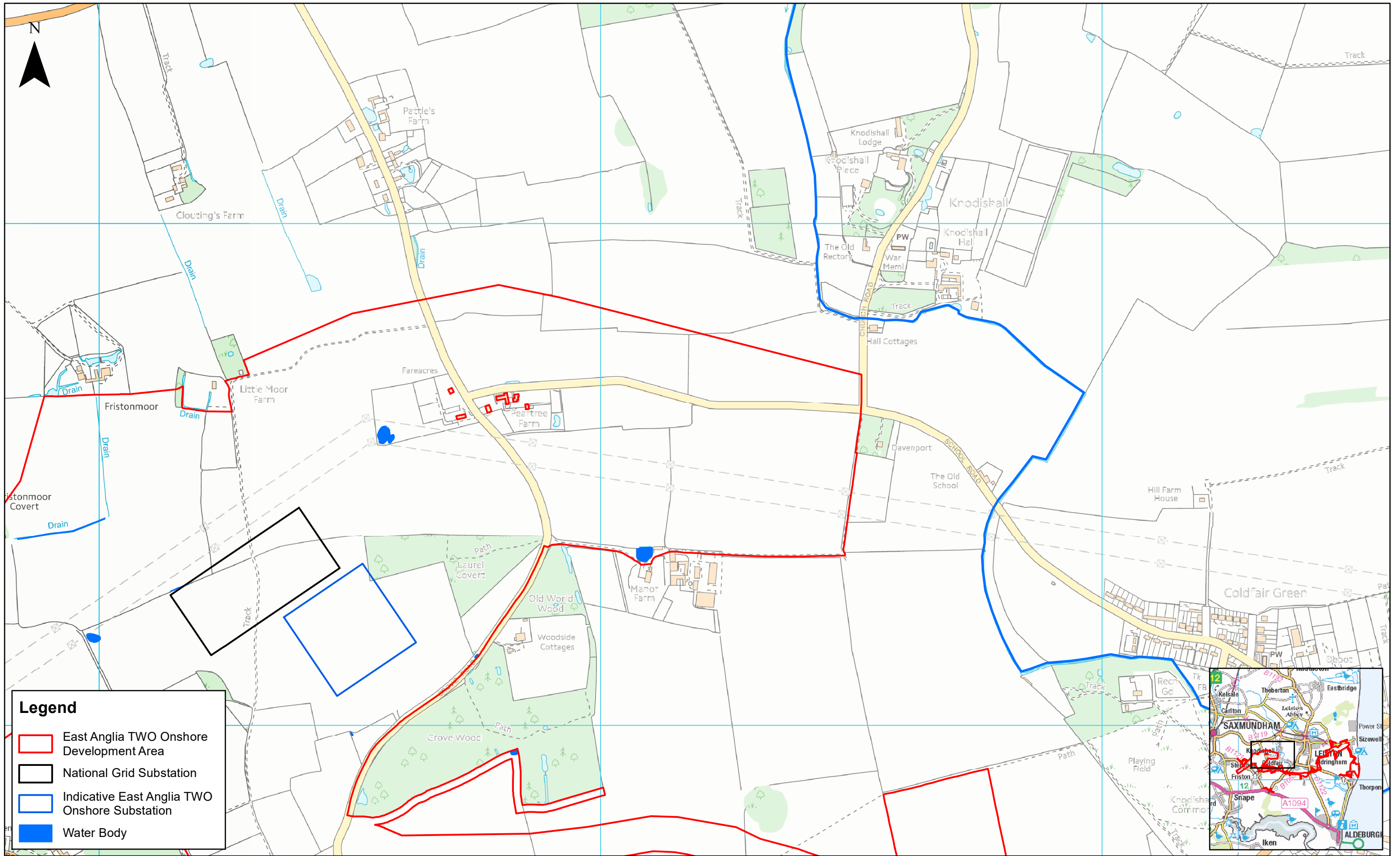
1:7,000
Scale @ A3

0 200 400 Metres

Source: Survey undertaken by: © Royal HaskoningDHV, 2018. © Crown copyright and database rights 2019. Ordnance Survey 0100031673.
This map has been produced to the latest known information at the time of issue, and has been produced for your information only. Please consult with the SPR Onshore GIS team to ensure the content is still current before using the information contained on this map.
To the fullest extent permitted by law, we accept no responsibility or liability (whether in contract, tort (including negligence) or otherwise in respect of any errors or omissions in the information contained in the map and shall not be liable for any loss, damage or expense caused by such errors or omissions.

East Anglia TWO
Water Body Location Maps

Drg No	EA2-DEV-DRG-IBR-000517	
Rev	4	Coordinate System: BNG
Date	12/09/19	Datum: OSGB36
Figure	22.5 d	



Legend

- East Anglia TWO Onshore Development Area
- National Grid Substation
- Indicative East Anglia TWO Onshore Substation
- Water Body



4	12/09/2019	FC	Fourth Issue.		
3	06/08/2019	FC	Third Issue.	Prepared:	FC
2	01/07/2019	FC	Second Issue.	Checked:	CS
Rev	Date	By	Comment	Approved:	AH

1:7,000
Scale @ A3

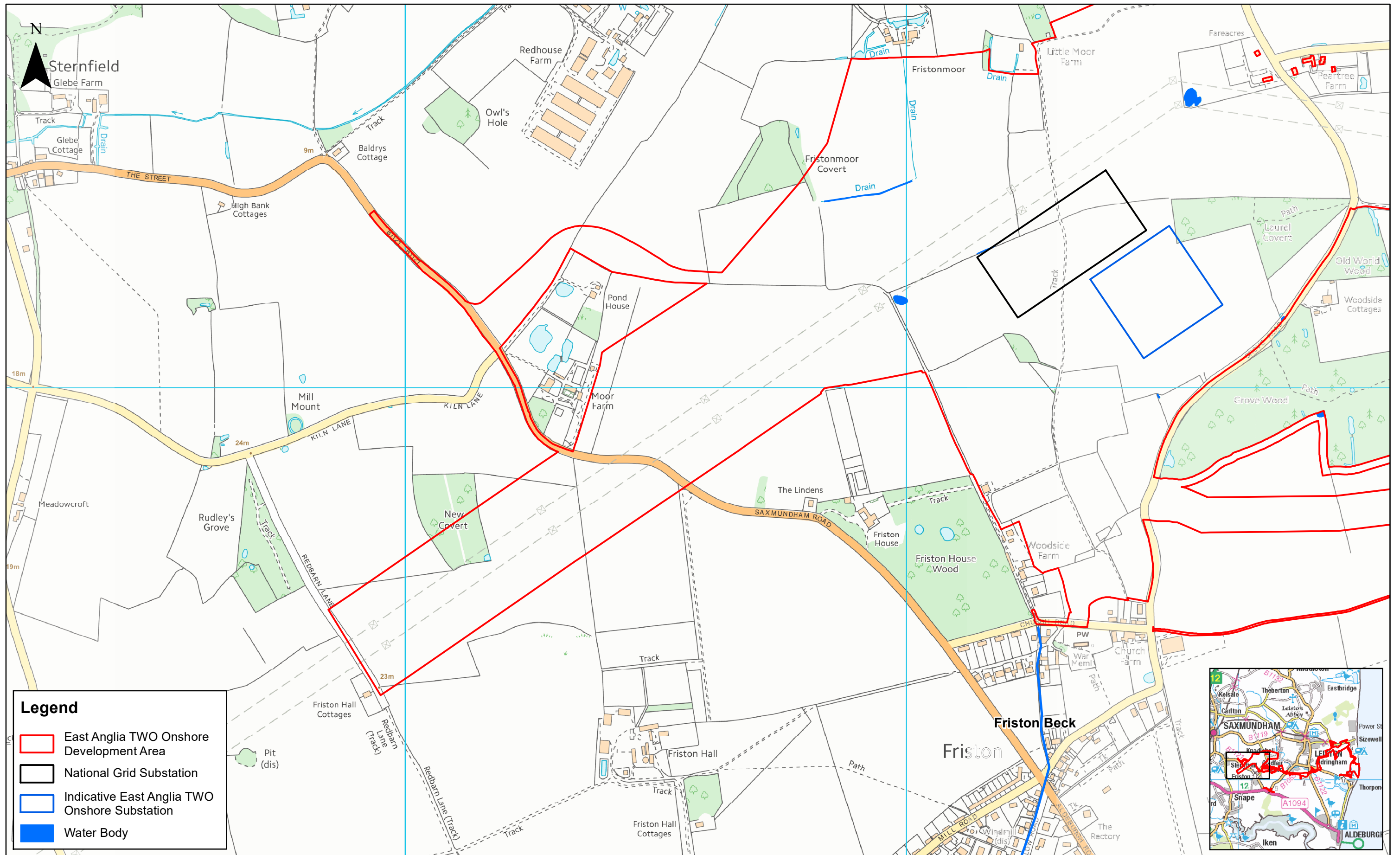
0 200 400 Metres

Source: Survey undertaken by: © Royal HaskoningDHV, 2018. © Crown copyright and database rights 2019. Ordnance Survey 0100031673.
This map has been produced to the latest known information at the time of issue, and has been produced for your information only. Please consult with the SPR Onshore GIS team to ensure the content is still current before using the information contained on this map.
To the fullest extent permitted by law, we accept no responsibility or liability (whether in contract, tort (including negligence) or otherwise in respect of any errors or omissions in the information contained in the map and shall not be liable for any loss, damage or expense caused by such errors or omissions.

East Anglia TWO

Water Body Location Maps

Drg No	EA2-DEV-DRG-IBR-000517	
Rev	4	Coordinate System: BNG
Date	12/09/19	Datum: OSGB36
Figure	22.5e	



Legend

- East Anglia TWO Onshore Development Area
- National Grid Substation
- Indicative East Anglia TWO Onshore Substation
- Water Body



4	12/09/2019	FC	Fourth Issue.		
3	06/08/2019	FC	Third Issue.	Prepared:	FC
2	01/07/2019	FC	Second Issue.	Checked:	CS
Rev	Date	By	Comment	Approved:	AH

1:7,000
Scale @ A3

0 200 400 Metres

Source: Survey undertaken by: © Royal HaskoningDHV, 2018. © Crown copyright and database rights 2019. Ordnance Survey 0100031673.
This map has been produced to the latest known information at the time of issue, and has been produced for your information only. Please consult with the SPR Onshore GIS team to ensure the content is still current before using the information contained on this map.
To the fullest extent permitted by law, we accept no responsibility or liability (whether in contract, tort (including negligence) or otherwise in respect of any errors or omissions in the information contained in the map and shall not be liable for any loss, damage or expense caused by such errors or omissions.

East Anglia TWO

Water Body Location Maps

Drg No	EA2-DEV-DRG-IBR-000517	
Rev	4	Coordinate System: BNG
Date	12/09/19	Datum: OSG36
Figure	22.5f	